








# Gualala River Watershed

## South Fork Gualala HSA Monitoring

-  South Fork Hydrologic Sub-Area
-  Other Gualala Watershed Lands
-  Outside Gualala Watershed
-  Planning Watershed Boundaries
-  **Monitoring Reach**
-  **Temperature Monitoring Station**
-  200ft Contours

